






4205 S. Sheridan Rd.

Show search results for 4205 S. Sher...

-  300' radius
-  Proposed Premises
-  Existing Bar - Last Call
-  Distance around obstructions to existing bar-301' 5"
-  Distance in a straight line to existing bar-197' 6"

MAJOR ARTERIAL-S. SHERIDAN RD



E 43rd St S

E 42nd St S

E 41th St S

S 65th East Ave

© 2008 ESRI
-95.908 36.103 Degrees



Looking west from front door of proposed location



Looking east from near front door of Community Care College



Retaining wall, looking due west.



West end of the retaining wall, looking NNW



Retaining wall, looking NNE



East end of the retaining wall, looking NE



East end of the wall and the corner of Last Call, looking NE



East end of the wall and the space between the wall & Last Call. looking NE.



The lowest part of the retaining wall. Still too high to climb. West end of the wall, looking east north east



West end of retaining wall, looking due east



West end of the retaining wall, looking north



Drainage culvert & drain at W end of the retaining wall, looking north.



A drain at the N.W corner of the parking lot at Last Call



A drainage culvert & drain at the N.W corner of the parking lot at Last Call



A drainage culvert & drains at the N.W corner of the parking lot at Last Call